



MOBILITY
NOTIFICATION
SCHOTEN

Scheldeprijs

09.04.2025

TERNEUZEN, ZEELAND > SCHOTEN

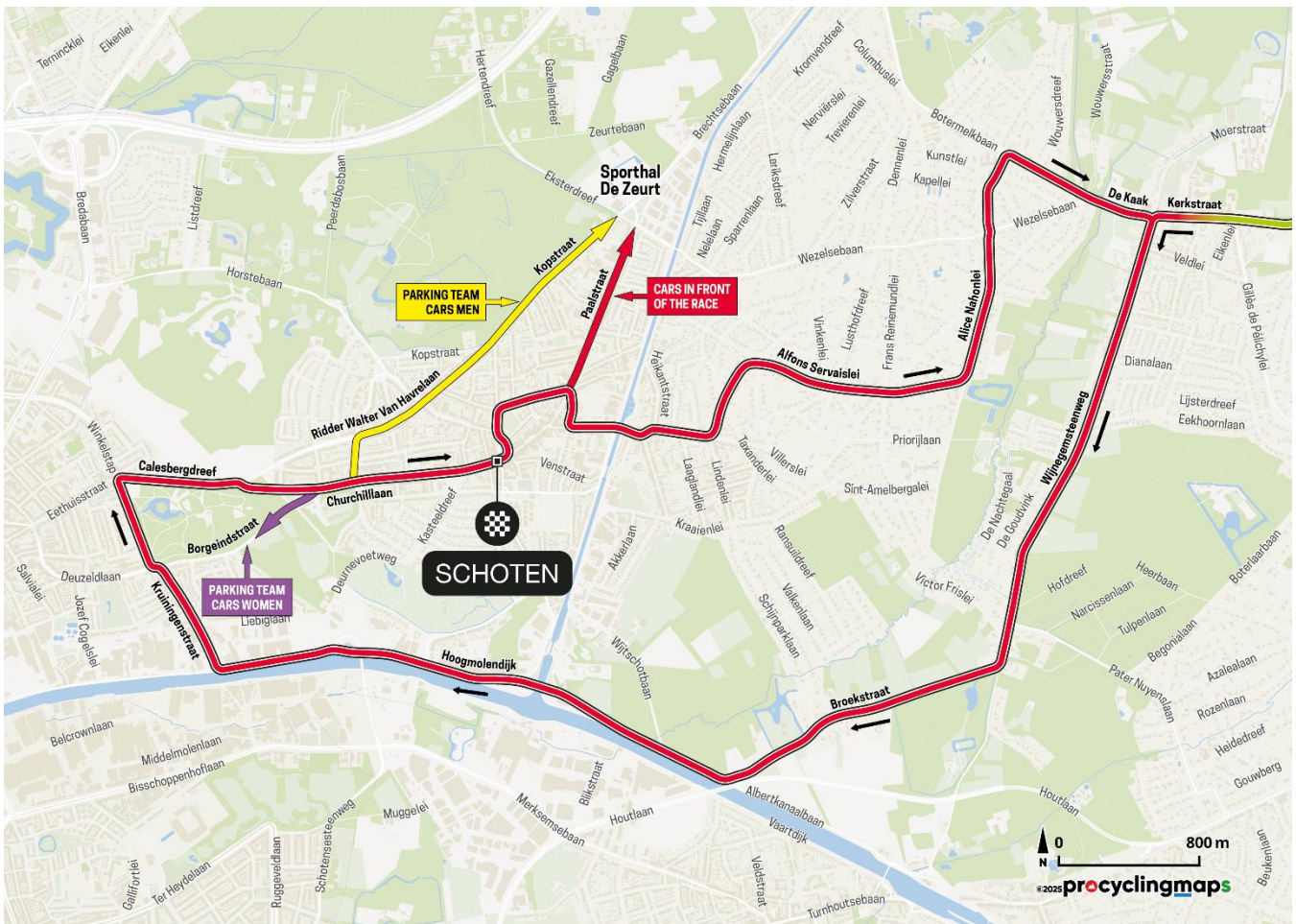


Scheldeprijs op Wednesday April 9, 2025 MOBILITY NOTIFICATION SCHOTEN

On Wednesday, April 9, 2025 during the Scheldeprijs there will be local traffic restrictions in the center of Schoten.

At 11:40am, the international race for the Women Elite starts on the Churchilliaan in Schoten. Between 1:15pm and 5:45pm the race will pass several times through the streets of the local lap (16.7 km) in and around Schoten. During these hours the streets of the local route will only be sporadically accessible by car; only after passage of the closure car with the green flag and only in the direction of the race.

The local route is shown in the map below. The race direction is clock wise.



used legend : TL turn left – TR turn right – SA straight ahead - SL slanted left – SR slanted right

Churchilliaan - TL Markt – SA Zamenhoflaan - TR Gelmenstraat - TR Rodeborgstraat (litter zone & feed zone) – SR Kruispadstraat - TL Th V Cauwenberghslei - Bridge 14 across Kempisch Canal – TR Villerslei - TL A. Servaislei – TR Alice Nahonlei - TR Botermelkbaan (N121) – SA De Kaak - TR Wijnegemsteenweg – TR Broekstraat (1700 m cobblestones) - TR Albertkanaalbaan - SA Hoogmolendijk - SA Metropoolstraat – increase slope Hoogmolenbrug TL Metropoolstraat - TR Kruiningenstraat - SL Deuzeldlaan - TR Eduard Steurstraat - TR Calesbergdreef– TR Churchilliaan

BY CAR

If possible make use of or combine with the public transport to reach the center of Schoten. As part of the deviation routes the tram and bus stop “P + R Merksem (at Carrefour Schoten)” will be served by exception on April 9, 2025 by all bus lines passing Schoten, in both directions.

E19 from Antwerp, direction Breda

E34 & E313 coming from the East to E19 direction Breda

Antwerpen Ring (R1) – follow Breda - Exit 5 MERKSEM/Kapellen/Brasschaat – take the first exit direction SCHOTEN – at the end of the Exit turn right : Bredabaan – direction Merksem/Schoten till intersection Bredabaan/Horstebaan (Carrefour).

In combination with public transport: at the traffic lights go straight to parking P&R Keizershoek in Merksem (on the right side) or turn left into Horstebaan to parking Carrefour (on the right side).

By car to center of Schoten: turn left to Horstebaan,

Parking Vordenstein (max. 100 wagens): straight on Horstebaan until the third street at the left side, turn left Kopstraat

E19 from Breda, direction Antwerp

Antwerpen Ring (R1) – follow Breda - Exit 5 MERKSEM/Kapellen/Brasschaat – at the end of the Exit turn right : Kapelsesteenweg – at the traffic lights turn right : Bredabaan – follow direction Merksem/Schoten till intersection Bredabaan/Horstebaan (Carrefour).

In combination with public transport: at the traffic lights go straight to parking P&R Keizershoek in Merksem (on the right side) or turn left into Horstebaan to parking Carrefour (on the right side).

By car to center of Schoten: turn left to Horstebaan,

Parking Vordenstein (max. 100 cars): straight on Horstebaan until the third street at the left side, turn left Kopstraat

Alternative from the West (E17 & E34)

The cycling fans, coming by car from East and West Vlanders are recommended to take the public transport, pre-subway line “3 P+R Melsele-P+R Merksem” on the left river side of the Scheldt (see Schoten - By tram and/or bus). Park and rides (parking fee €1.00 per day) are available at:

- P+R Melsele, Vendoorn 1, 9120 Melsele (max. 365 cars)
- P+R Linkeroever, Blancefloerlaan 501, 2050 Antwerpen (max. 1500 cars).

Attention ! The P+R Linkeroever is located in a low emission zone (LEZ)

Alternative from the East (E34 & E313) only in combination with public transport

Cycling fans coming by car from direction Turnhout (E34) or Hasselt (E313), take exit 18 Wommelgem. At the end of the exit there is the P+R Wommelgem, at a walking distance of 1 km (10 minutes) to the Shopping Center Wijnegem. At Shopping Center Wijnegem (south side) there is a direct bus connection with line 37a to the center of Schoten (see By bus).

There are free parking spaces on the Houtlaan (after crossing the intersection with the Turnhoutsebaan), or at the Shopping Center Wijnegem (ATTENTION the roof car park and the multi-storey car park are closed at 8:30pm).

From 12 noon, the Hoogmolenbrug in Wijnegem towards Schoten will be closed to all traffic.

BY BIKE

If possible, it is recommended for all fans, as well as the avid cycling fanatics, in and around Schoten, to come by bike. There are bicycle sheds available in:

- the Kopstraat, at the entrance of domain Vordenstein
- the Sint-Cordulastraat, at the height of De Kaekelaar

BY PUBLIC TRANSPORT

By train

By train it is easily to reach Antwerp. From the train station Antwerp-Central there are different public transport connections by tram and/or bus to Schoten.

At the train station there is direct access to the pre-subway stations "Diamant" and "Astrid" with a fast tram connection to Merksem (see By tram)



5 min De rechtstreekse busverbindingen naar Schoten vertrekken aan de Franklin Rooseveltplaats 1A, perrons C4 en C5 (zie De bus)

Timetable train : <https://www.belgianrail.be/>

By tram

Pre subway line 2 Hoboken Zwaantjes - P+R Merksem

Pre subway line 3 P+R Melsele – P+R Merksem

The stop P+R Merksem (at Carrefour Schoten) will be operated by exception on April 9, 2025 and served from the deviated bus lines that pass Schoten to and from Antwerp.



At stop "P+R Merksem" switch to one of the direct bus lines from Antwerp to the center of Schoten (lines 60-601-62) stop Wilgendaalstraat. During the deviation route, these bus lines have a "Temporary Stop" at the stop P+R Merksem on April 9, 2025.



35 min **From end stop "P+R Merksem"**, 2.8 km walking distance to the center of Schoten along Horstebaan and Vordensteinstraat.

By bus

The direct bus lines to Schoten departs in

- Antwerp on Franklin Rooseveltplaats 1A :
 - lines 60 and 601 at Roosevelt platform C5
 - line 62 at Roosevelt platform C4
- Hoogstraten : line 60 in Meersel-Dreef, stop Nieuwe Dreef and in Hoogstraten, stop Van Aertselaarplein
- Sint-Job : lines 601 en 62 at stop Kristus Koning Kerklei
- Oelegem and Schilde : ljne 61 at stop Oelegem Kerk and at stop Schilde Wisselstraat
- Hoevenen : line 37a at Hoevenen Markt
- Wijnegem : line 37a at Wijnegem Shopping Center, stop WSC South

Schoten Scheldeprijs

chart lines 60-601, from Antwerp direction Hoogstraten, Meersel-Dreef Dreef, Meerle Dorp, Sint-Job Kristus Koning to **Schoten bus stop Wilgendaalstraat**



Scheldeprijs in SCHOTEN

Wednesday April 9, 2025

Lines

60

601

60 : Direction Hoogstraten Van Aertselaerplein

60 : Direction Meersel-Dreef Dreef

60 : Direction Schoten Industrie Brechtsebaan

60 : Direction Meerle Dorp

601 : Direction Sint-Job Kristus Koning

Non-served stops

Merksem: Molenlei (108290) - Schoten: Calesbergdreef (107230) - Amerlolaan (101586) - Wolfsstraat (101584)

Replacement stops

Merksem: Victor Roosens (104107) , Rerum Novarum (104104) , Ringlaan (104102) , P+R Merksem perron 5 (104099)



- 60 Antwerpen - Brecht - Hoogstraten - Meersel-Dreef
- 601 Antwerpen - Sint Job Kristus Koning

timetable

timetable

Schoten Scheldeprijs

chart lines 60-601, from Hoogstraten, Meersel-Dreef Dreef, Meerle Dorp, Sint-Job Kristus Koning direction Antwerp, to Schoten bus stop Wilgendaalstraat



Scheldeprijs in SCHOTEN

Wednesday April 9, 2025

Lines

60

601

60 : Direction Antwerpen F. Rooseveltplaats

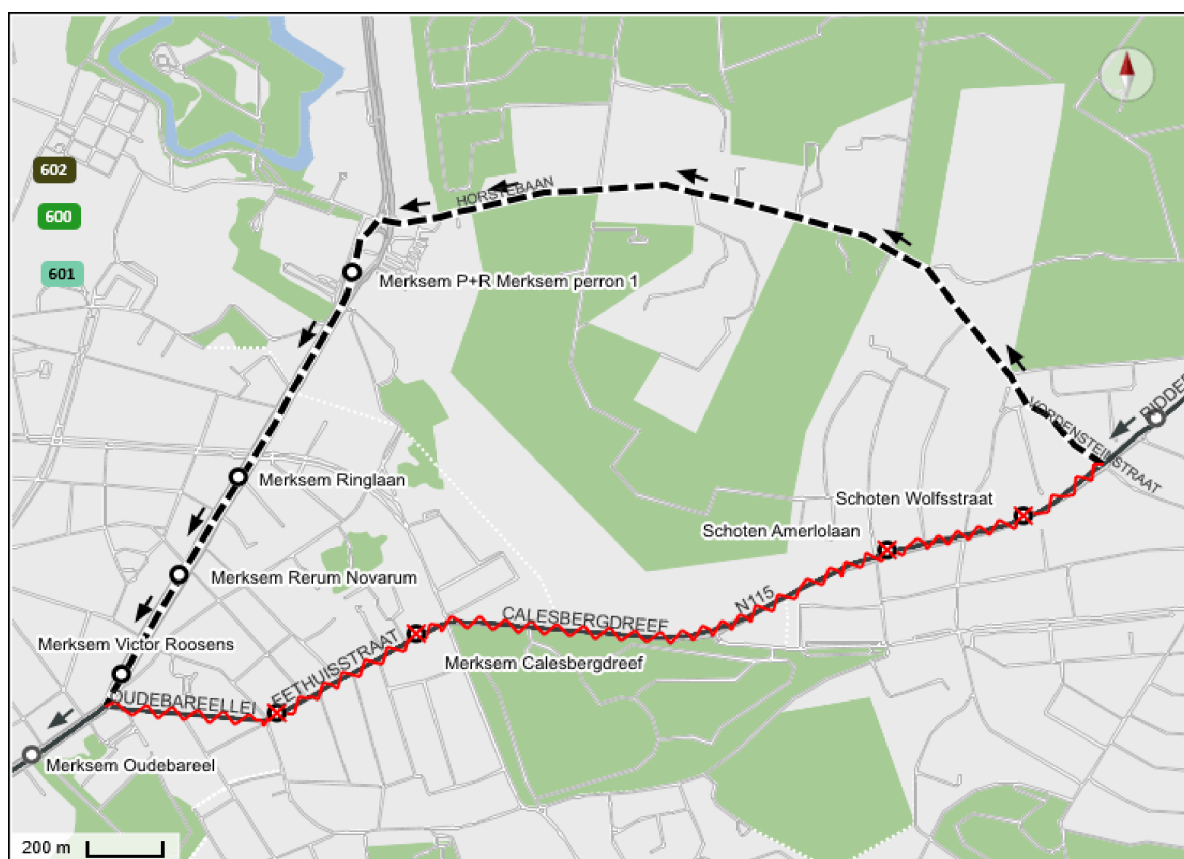
601 : Direction Antwerpen F. Rooseveltplaats

Non-served stops

Schoten: Wolfsstraat (101583) - Amerlolaan (101587) - Merksem: Calesbergdreef (107235) - Molenlei (108295)

Replacement stops

Merksem: P+R Merksem perron 1 (104094) , Ringlaan (104101) , Rerum Novarum (104103) , Victor Roosens (104106)



- 60 Meersel-Dreef - Hoogstraten - Brecht – Antwerpen
- 601 Sint Job Kristus Koning – Antwerpen

timetable

timetable

Schoten Scheldeprijs

chart line 62 : from Antwerp to Schoten Industrie Brechtsebaan, bus stop Wilgendaalstraat



Scheldeprijs in SCHOTEN

Wednesday April 9, 2025

Line

62

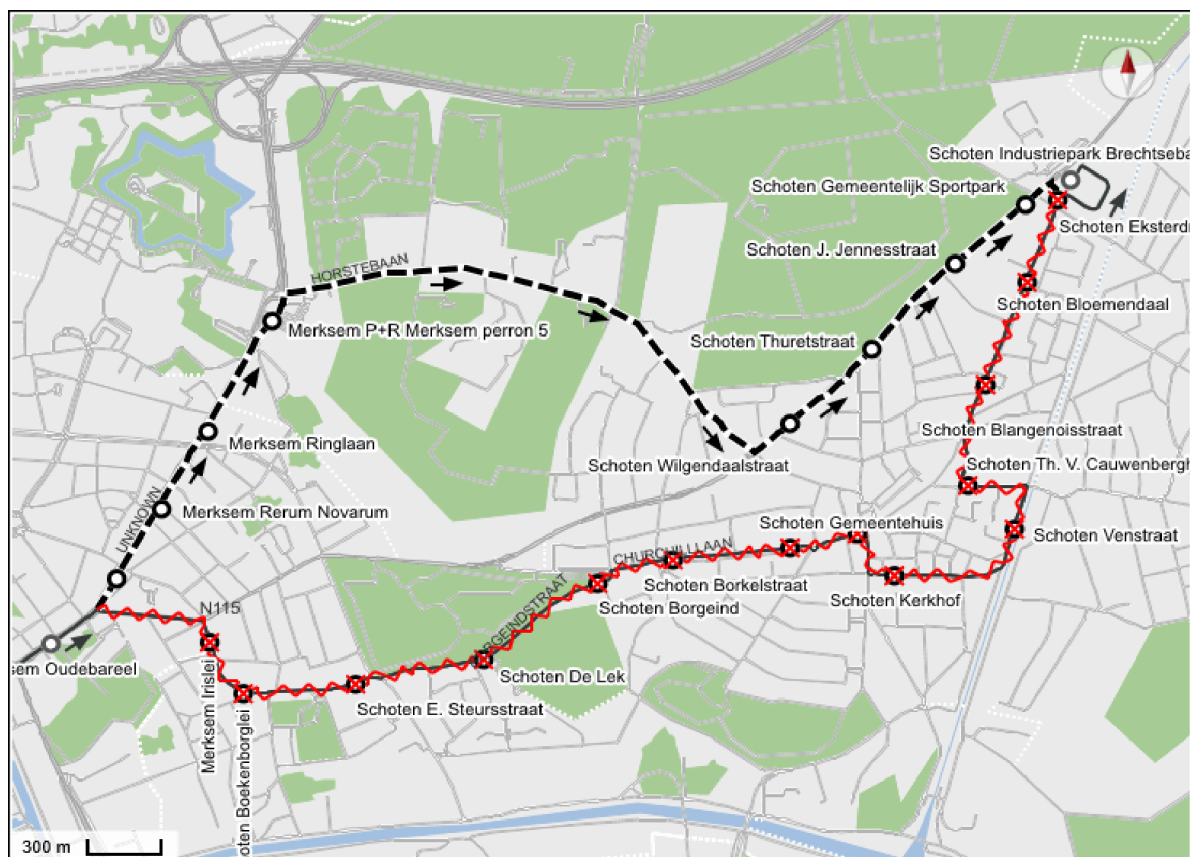
62 : Direction Schoten Industrie Brechtsebaan

Non-served stops

Merksem: Irislei (107825) - Schoten: Boekenborglei (107120) - E. Steursstraat (108865) - De Lek (107310) - Borgeind (105447) - Borkelstraat (105450) - Kasteeldreef (105452) - Gemeentehuis (109890) - Kerkhof (109893) - Venstraat (109895) - Th. V. Cauwenberghslei (105459) - Blangenoisstraat (105462) - Bloemendaal (105464) - Eksterdreef (105467)

Replacement stops

Merksem: Victor Roosens (104107) , Rerum Novarum (104104) , Ringlaan (104102) , P+R Merksem perron 5 (104099) - Schoten: Wilgendaalstraat (101582) , Thuretstraat (101578) , J. Jennesstraat (101576) , Gemeentelijk Sportpark (101572)



- 62 Antwerpen - Schoten - Sint-Job

timetable

Schoten Scheldeprijs

chart line 62 : from Sint-Job and Schoten Industrie Brechtsebaan to Antwerp, bus stop Wilgendaalstraat



Scheldeprijs in SCHOTEN

Wednesday April 9, 2025

Line

62

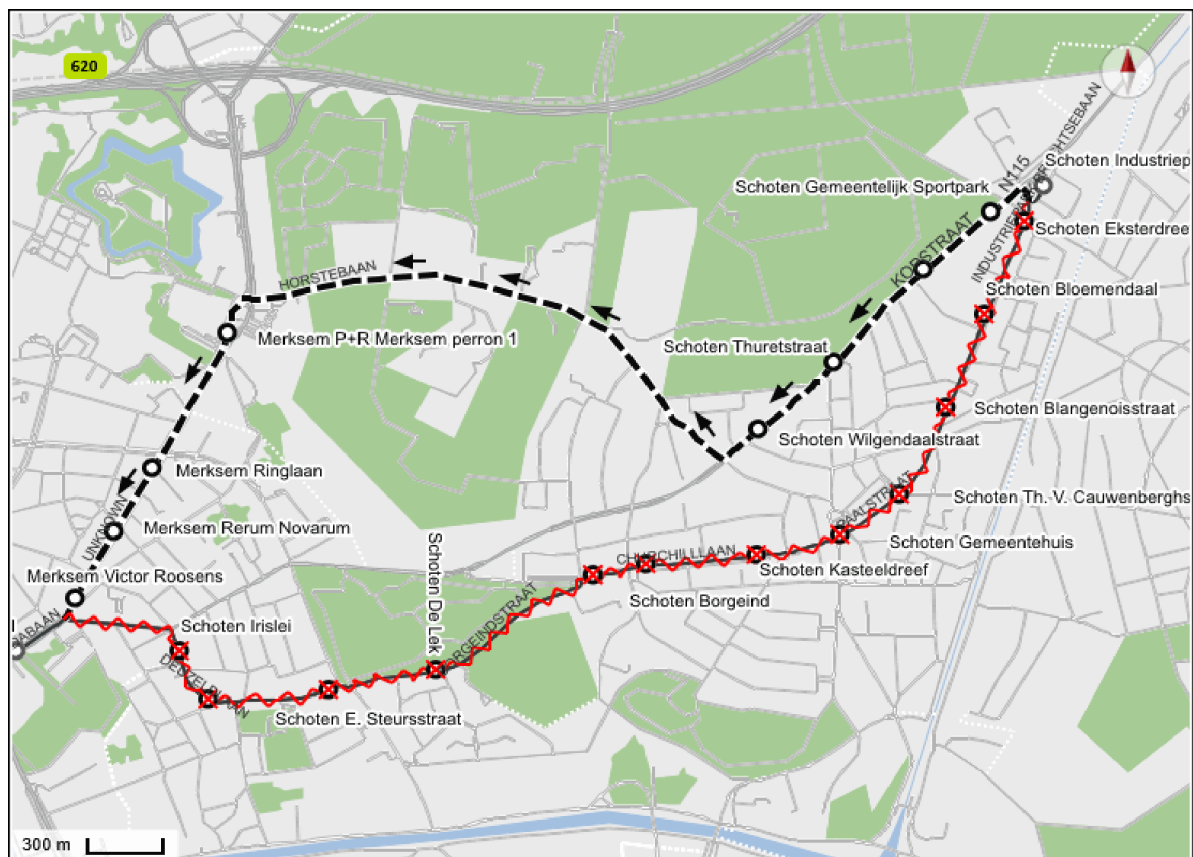
62 : Direction Antwerpen F. Rooseveltplaats

Non-served stops

Schoten: Eksterdreef (105466) - Bloemendaal (105463) - Blangenoisstraat (105461) - Th. V. Cauwenberghslei (105458) - Gemeentehuis (109891) - Kasteeldreef (105451) - Borkelstraat (105449) - Borgeind (105448) - De Lek (107305) - E. Steursstraat (108860) - Boekenborgelei (107115) - Irislei (107820)

Replacement stops

Schoten: Gemeentelijk Sportpark (101571) , J. Jennesstraat (101577) , Thuretstraat (101579) , Wilgendaalstraat (101581) - Merksem: P+R Merksem perron 1 (104094) , Ringlaan (104101) , Rerum Novarum (104103) , Victor Roosens (104106)



- 62 Sint-Job - Schoten - Antwerpen

[timetable](#)

Schoten Scheldeprijs, line 61 temporary departure and final bus stop = Schoten Rusthuis
 chart line 61 from Schoten, Rusthuis to Oelegem Kerk/Schilde Wisselstraat



Scheldeprijs in SCHOTEN

Wednesday April 9, 2025

Line

61

61 : Direction Oelegem Kerk

61 : Direction Schilde Wisselstraat

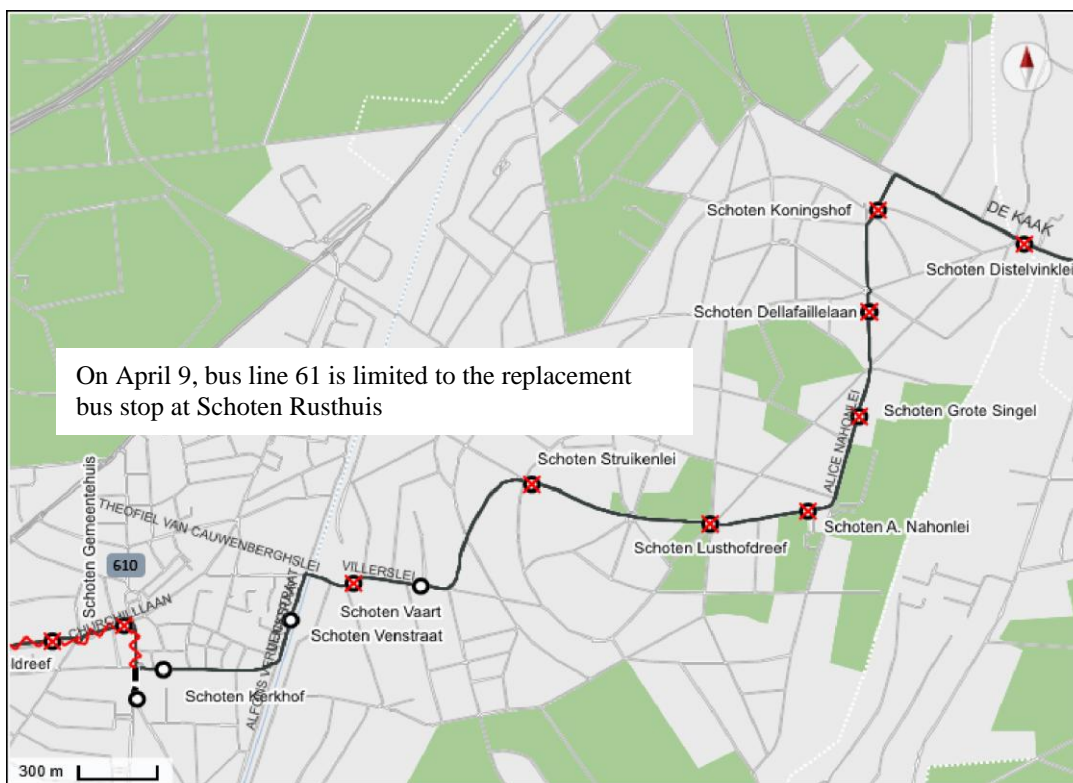
Non-served stops

Antwerpen: Roosevelt perron C4 (103807) - Sint-Jansplein (105195) - Noorderplaats (108395) - Ziekenhuis Cadix (103347) - Ijzerlaan (102916) - Noorderbrug (102908) - Straatsburgdok (101620) - Groenendaallaan (102808) - Station Luchtbal (102625) - Merksem: Lambrechtshoeken (103895) - Bredabaan (101555) - Burgemeester Nolf (101645) - Barnkracht (105755) - Oudebareel (102016) - Irislei (107825) - Schoten: Boekenborgelei (107120) - E. Steursstraat (108865) - De Lek (107310) - Borgeind (105447) - Borkelstraat (105450) - Kasteeldreef (105452) - Gemeentehuis (109890) - Vaart (105664) - Struikenlei (105673) - Lusthofdreef (105676) - A. Nahonlei (105678) - Grote Singel (105277) - Dellafaillelaan (105681) - Koningshof (105683) - Distelvinklei (105686)

Replacement stops

Schoten: Rusthuis (109947) , Kerkhof (109893) , Venstraat (109895) , Lindenlei (105667) - 's-Gravenwezel: Oudaen (105688) , Eikenlei (105690)

ATTENTION: The bus stops between Villerslei and De Kaak are not served



- 61 Antwerpen - Oelegem Kerk/Schilde Wisselstraat

timetable

Schoten Scheldeprijs, line 61 Temporary departure and final bus stop = Schoten Rusthuis
 chart line 61 from Oelegem Kerk/Schilde Wisselstraat to Schoten, Rusthuis



Scheldeprijs in SCHOTEN

Wednesday April 9, 2025

Line

61

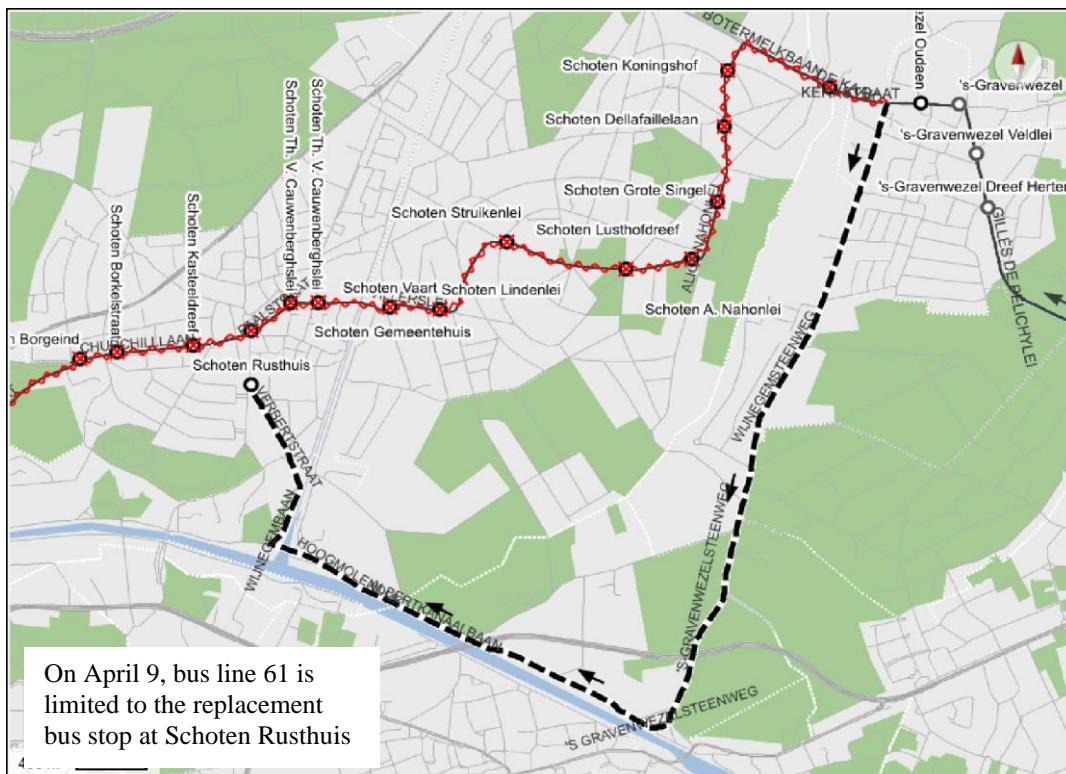
61 : Direction Antwerpen F. Rooseveltplaats

Non-served stops

Schoten: Distelvinklei (105684) - Koningshof (105682) - Dellafaillelaan (105679) - Grote Singel (106755) - A. Nahonlei (105677) - Lusthofdreef (105674) - Struikenlei (105669) - Lindenlei (105666) - Vaart (105663) - Th. V. Cauwenberghslei (105459) - Th. V. Cauwenberghslei (105458) - Gemeentehuis (109891) - Kasteeldreef (105451) - Borkelstraat (105449) - Borgeind (105448) - De Lek (107305) - E. Steursstraat (108860) - Boekenborgelei (107115) - Irislei (107820) - Merksem: Oudebareel (102025) - Barnkracht (105725) - Burgemeester Nolf (102620) - Bredabaan (102405) - Lambrechtshoeken (107206) - Antwerpen: Station Luchtbal (102178) - Groenendaallaan (102911) - Straatsburgdok (101110) - Noorderbrug (102909) - Ijzerlaan (102915) - Ziekenhuis Cadix (103344) – Noorderplaats (104390) - Sint-Jansplein (105210) - Roosevelt perron C4 (103807)

Replacement stops

's-Gravenwezel: Oudaen (105687) - Schoten: Rusthuis (109947)



- 61 Oelegem - Schoten - Antwerpen

timetable

Schoten Scheldeprijs

chart line 37a from Hoevenen Markt to **Schoten bus stop Rusthuis**, direction Wijnegem Shopping Center (WSC South)



Scheldeprijs in SCHOTEN

Wednesday April 9, 2025

Line

37a

Non-served stops

37a : Direction WSC Zuid

Schoten: Th. V. Cauwenberghslei (105458) - Gemeentehuis (107205)

Replacement stops

Schoten: Venstraat (159895) , Kerkhof (170010) , Rusthuis (109936)



- 37a Hoevenen-Kapellen-Brasschaat-Schoten-Wijnegem

timetable

Schoten Scheldeprijs

chart line 37a from Wijnegem Shopping Center to Schoten, **bus stop Rusthuis** direction Hoevenen Markt



Scheldeprijs in SCHOTEN

Wednesday April 9, 2025

Line

37a

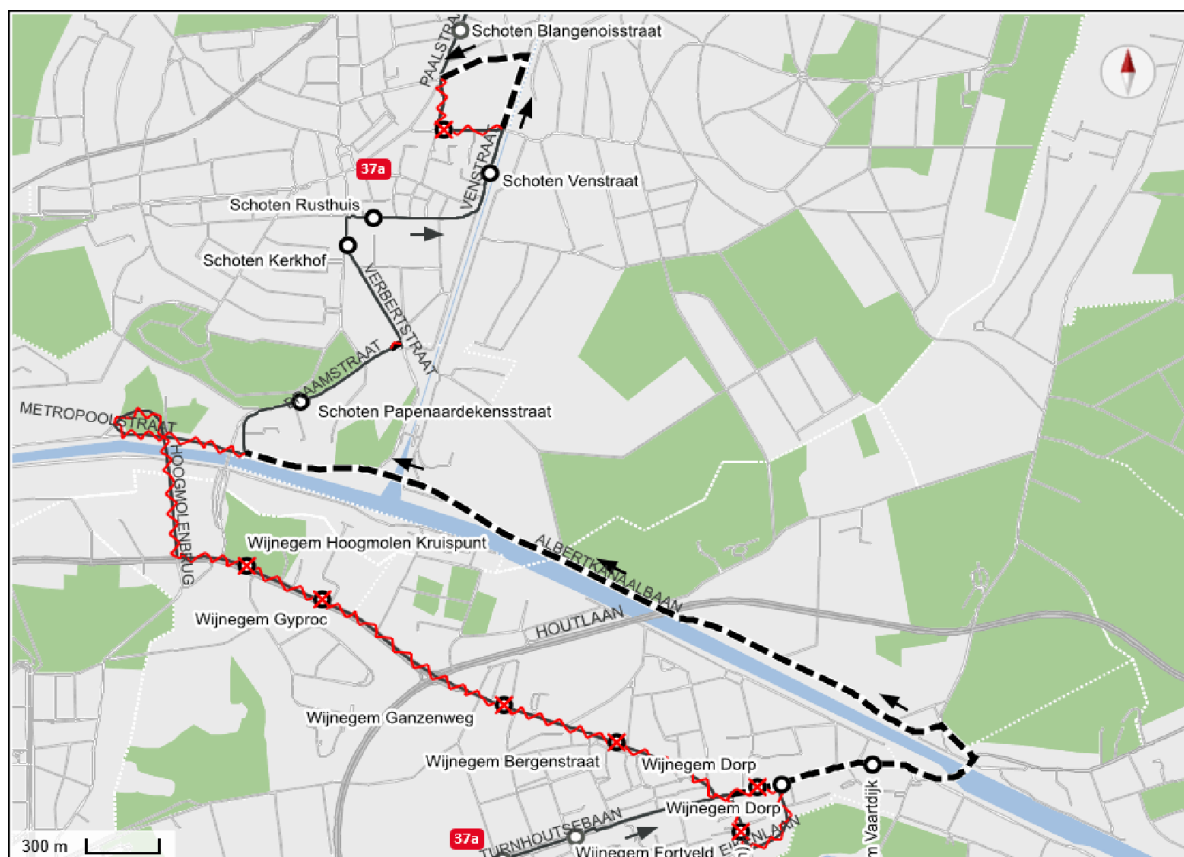
37a : Direction Hoevenen Markt

Non-served stops

Wijnegem: Dorp (Acacialaan) (101311) - Dorp (106044) - Bergenstraat (106058) - Ganzenweg (101922) - Gyproc (106054) - Hoogmolen Kruispunt (106052) - Schoten: Th. V. Cauwenberghslei (105459)

Replacement stops

Wijnegem: Dorp (106046) , Vaardijk (106048) - Schoten: Papenaardekensstraat (109946) , Rusthuis (109947) , Kerkhof (109893) , Venstraat (109895)



- 37a Wijnegem-Schoten-Brasschaat-Kapellen-Hoevenen *timetable*
leaves on the rear end of Wijnegem Shopping Center (near entrance 13), bus stop WSC South

To the center of Schoten with transfer at bus stop P+R Merksem



At stop “P+R Merksem” Switch to one of the direct bus lines from Antwerp to the center of Schoten (lines 60-601-62) stop Wilgendaalstraat. During the deviation route, these bus lines have a temporary stop at P+R Merksem on April 9, 2025.

from direction Kapellen (bus line 65) and/or Loenhout (bus line 64) :

- 64 Loenhout-Wuustwezel-Brasschaat-Antwerpen - *timetable* - stop P+R Merksem
- 65 Kapellen-Merksem Zwaantjeslei - *timetable* - stop P+R Merksem

from direction Merksem Zwaantjeslei (bus line 65) and/or Antwerpen (bus line 64) :

- 64 Antwerpen-Brasschaat-Wuustwezel-Loenhout - *timetable* - stop P+R Merksem
- 65 Merksem Zwaantjeslei-Kapellen - *timetable* - stop P+R Merksem



35 min From stop “P+R Merksem”, 2.8 km walking distance to the center of Schoten along Horstebaan and Vordensteinstraat.

To the center of Schoten with transfer at bus line 37a in Brasschaat or Kapellen



Bus lines 37a and 64 in the center of Brasschaat, at the intersection of the Bredabaan and the Augustijnslei switch from line 64 at the bus stop Brasschaat Kerk Bredabaan (bus stop number 105737) to line 37a at the bus stop Brasschaat Kerk Augustijnslei (bus stop number 109856)



Bus lines 37a and 65 have three similar stops in Kapellen: “Dorp” (bus stop number 105839), “Spoortunnel” (bus stop number 107759) and “Zilverhoeklaan” (bus stop number 105834)

Timetable : www.delijn.be or click on the link “timetable” behind the chosen bus line for the timetable on April 9, 2025.

PARKING

It is advised to use as much as possible public transport to reach the center of Schoten. Public parking in Schoten will be very limited.

Parking P+R Keizershoek Bredabaan, Merksem (paid parking, €1.00 per day)

- At the intersection Bredabaan/Horstebaan,
 - direction Merksem, straight on
 - direction Kapellen/Brasschaat, at the traffic lights turn left two consecutive times in the direction of Merksem
- The end stop of the pre subway lines 2 and 3 is behind the intersection. The parking Park & Ride Keizershoek is on the right hand side.



At stop "P+R Merksem" Switch to one of the direct bus lines from Antwerp to the center of Schoten (lines 60-601-62) stop Wilgendaalstraat. During the deviation routes, busses have a "Temporary Stop" at the stop P+R Merksem, platform 5, on April 9, 2025.



35 min. From end stop "P+R Merksem", 2.8 km walking distance to the center of Schoten along Horstebaan and Vordensteinstraat.

Parking Carrefour, along Horstebaan, Schoten

- At the intersection Bredabaan/Horstebaan,
 - direction Merksem, turn left into direction Schoten
 - direction Kapellen/Brasschaat, turn right direction Schoten
- At the right-hand-side you find the parking of Carrefour. Take the third entrance to enter the parking of Carrefour on the backside (the second is just to leave the Carrefour car park).



At stop "P+R Merksem" Switch to one of the direct bus lines from Antwerp to the center of Schoten (lines 60-601-62) stop Wilgendaalstraat. During the deviation routes, busses have a "Temporary Stop" at the stop P+R Merksem, platform 5, on April 9, 2025



30 min. From Parking Carrefour 2.5 km walking distance to the center of Schoten along Horstebaan and Vordensteinstraat.

Parking Domein Vordenstein, Kopstraat 10, Schoten (100 places)

- At the intersection Bredabaan/Horstebaan,
 - direction Merksem, turn left to the Horstebaan. At the intersection Horstebaan/Kopstraat (3rd street on the left of the Horstebaan) turn left in the Kopstraat.
 - direction Kapellen/Brasschaat, turn right to the Horstebaan. At the intersection Horstebaan/Kopstraat (3rd street on the left of the Horstebaan) turn left in the Kopstraat.



13 min . From parking Vordenstein 1.1 km walking distance to the center of Schoten along Kopstraat, Horstebaan and Vordensteinstraat

SCHELDEPRIJS APRIL 9, 2025

DEVIATION FOR NON-LOCAL TRAFFIC - preferred deviation in blue color



- Coming from Deurne direction Merksem/Brasschaat: *Merksemsebaan – Bisschoppenhoflaan – Merksemsesteenweg (Azijnbrug) - Deurnsebaan – Bredabaan.*
- Coming from Deurne direction Schilde/Brecht: *Merksemsebaan – Houtlaan – Turnhoutsebaan.*
- Coming from Deurne direction Koningshof: *Merksemsebaan – Bisschoppenhoflaan – Merksemsesteenweg (Azijnbrug) - Deurnsebaan – Bredabaan – at Hypermarkt Carrefour, turn right Horstebaan – turn left Kopstraat – turn left Kopstraat (regional road N115)– turn right Paalstraat – turn left Fluitbergstraat – turn right Zaatstraat – turn left across the bridge to Villerslei.*
- Coming from Brasschaat or Brecht direction Merksem: *Brechtsebaan - Kopstraat N115 – turn right Kopstraat – turn right Horstebaan – Bredabaan.*
- Coming from Brasschaat or Brecht direction Deurne/Wijnegem: *Brechtsebaan – turn left Paalstraat – linksaf Fluitbergstraat – turn right Zaatstraat – Venstraat – Alfons Verdijkstraat – turn right Hendrik Consciencestraat – turn left Verbertstraat (roundabout) - Victor Adriaenssensstraat – turn right Braamstraat – turn right Metropoolstraat – turn right Hoogmolenbrug.*
- Coming from Merksem or Kapellen direction Deurne/Wijnegem: *Bredabaan – at Hypermarkt Carrefour: turn right Horstebaan (coming from Merksem direction Kapellen/Brasschaat), turn left Horstebaan (coming from Kapellen/Brasschaat direction Antwerp) – turn left Kopstraat – turn left Kopstraat (regional road N115) -turn right Paalstraat – turn left Fluitbergstraat – turn right Zaatstraat – Venstraat – Alfons Verdijkstraat – turn right Hendrik Consciencestraat – turn left Verbertstraat (roundabout) - Victor Adriaenssensstraat – turn right Braamstraat – turn right Metropoolstraat – turn right Hoogmolenbrug.*